







Sample Certified Survey Map

CERTIFIED SURVEY MAP

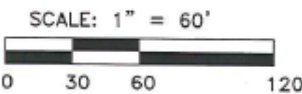
OF PART OF THE N.W. 1/4 OF THE N.W. 1/4 AND PART OF THE N.E. 1/4 OF THE N.W. 1/4 OF SECTION 21, T. 1 N., R. 13 E., OF THE FOURTH P.M., CITY OF BELOIT, ROCK COUNTY, WISCONSIN

Key:





-  Existing Property Lines
-  Proposed Property Lines
-  Proposed ROW Dedication
-  Proposed Easement
-  ROW Frontage for Lot 1
-  ROW Frontage for Lot 2



BEARINGS BASED UPON THE NORTH LINE OF THE NORTHWEST QUARTER THAT BEARS $N\ 88^{\circ}38'19''\ W$ IN THE WISCONSIN COUNTY COORDINATE SYSTEM ROCK DATUM



ORDER NO. 31256
 FOR: XXXXXXXXXX
 DATE: NOVEMBER 16, 2011
 BOOK/PAGE *SEE FILE
 File Name: J:\31250-31299\31256\31256.DWG
 Plotted on 11/16/11 at 13:44:08.
 SHEET 2 OF 4

- MONUMENT KEY
-  Iron Rebar Set: 3/4" x 24"(1.5 Lbs./Ft.)
 -  Iron Pipes Found
 -  Iron Rebar Found
 -  Fences

Batterman 

engineers surveyors planners

2857 Bartells Drive Beloit, Wisconsin 53511
 608.365.4464 www.rhbatterman.com