

# Red Cedar River Watershed

Burnett

Washburn

Reserve

Sawyer

Birchwood

Haugen

Cumberland

Rice Lake

Polk

Barron

Rusk

Almena

Cameron

Turtle Lake

Barron

Clayton

Chetek

Upper South Fork of the Hay River

Prairie Farm

Dallas

New Auburn

Vance Creek-Hay River

Ridgeland

Middle South Fork of the Hay River

Washburn Farm Creek-Hay River

Big Beaver Creek

Sandy Creek

Sandy Creek-Tiffany Creek

Lower South Fork of the Hay River

Village of Boyceville-Tiffany Creek

Beaver Creek

Annis Creek

Wilson

Knapp

Wilson-Creek

Gilbert Creek

Menomonie

Irving Creek-Red Cedar River-Elk Creek

Lower Pine Creek

Upper Pine Creek

Washburn Farm Creek-Hay River

Hay Creek

Beaver Creek

Poppo Creek-Red Cedar River

Otter Creek

Patina Creek

Frouf Creek

Sinking Creek-Red Cedar River

Eighteenmile Creek

Sinking Creek

Lake Menomin

Duro

Menomonie

Collax

Chetek

Chetek






Chetek

Chetek

Chetek

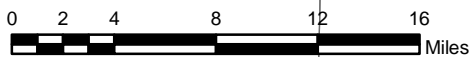
Chetek

## Legend

-  Rivers and Streams
-  Open Water
-  Subwatershed Boundaries (names in italics)
-  City Boundaries
-  County Boundaries

UW Extension

Map Produced by  
UW Extension  
February 2009



Pierce

St Croix

Chippewa