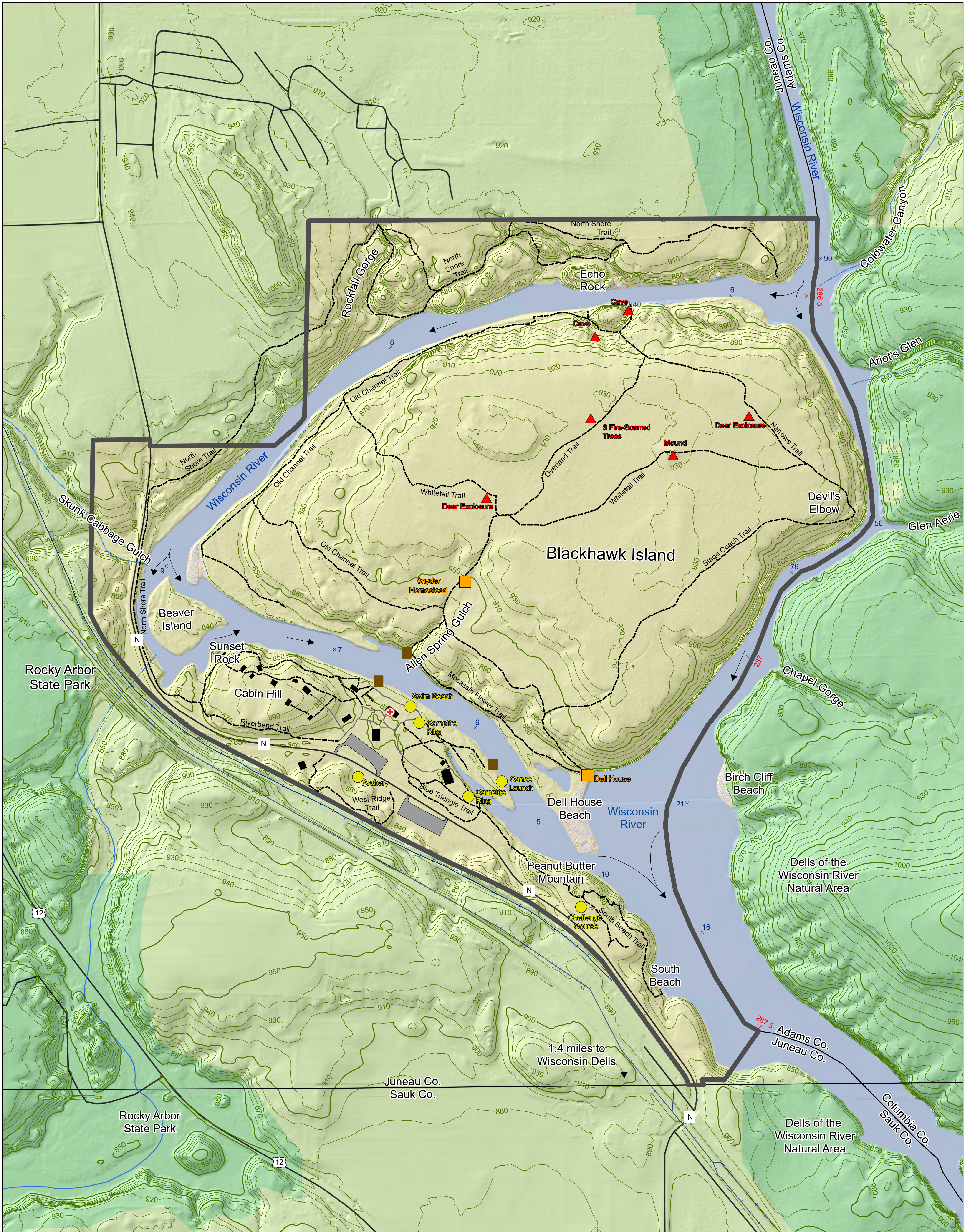
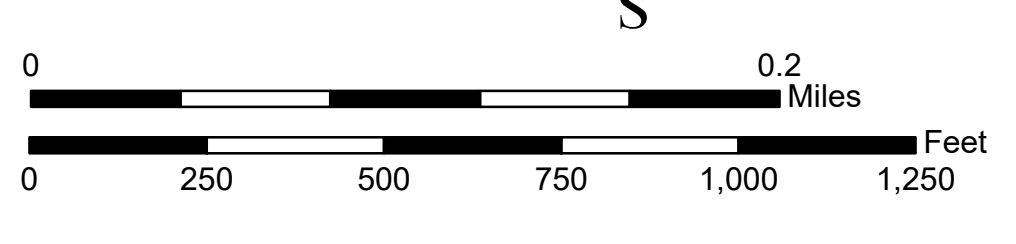



Upham Woods Outdoor Learning Center



- | | | |
|--------------------------------|-------------------------|----------------------|
| ✕ River Miles | — Driveways | Private Lands |
| ✕ Approximate River Depth (ft) | — County Boundary | Parking Lots |
| ■ Docks | --- Hiking Trails | Upham Woods Boundary |
| ⊕ First Aid Office | — Perennial Stream | Buildings |
| ▲ Scientific Interests | --- Intermittent Stream | Beaches |
| ■ Historical Sites | — Roads | Water |
| ● Program Areas | — Rails | DNR Managed Lands |



Upham Woods Outdoor Learning Center is an educational facility operated by UW-Madison Division of Extension. It is not a public park. Access is limited to program participants.
Get involved by visiting <https://fyi.extension.wisc.edu/uphamwoods/> or calling (608) 254-6461.

Coordinate System: GCS_North_American_1983_HARN
Projected Coordinate System: NAD_1983_HARN_Wisconsin_TM
The University of Wisconsin-Madison is an equal opportunity and affirmative action educator and employer.
This map is for reference purposes only.

Geographic Data Sources
UW System Administration
UW-Madison Division of Extension
Upham Woods Outdoor Learning Center
Juneau County
Wisconsin State Cartographers Office
Wisconsin Department of Natural Resources