

Town of Stiles

Certified Survey Map Review

Step 1

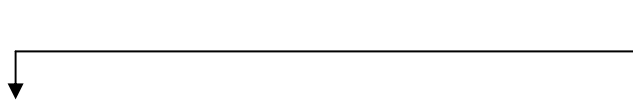
Select a registered land surveyor, who will work on your behalf in completing the following steps.



Step 2

Submit preliminary Certified Survey Map to the Oconto County Planning and Zoning Office for preliminary review.

(If unsure of your property's zoning contact the Oconto County Planning and Zoning Office. If the intended use of your property is not compatible with your current zoning contact your Town Clerk to be placed on the appropriate agenda.



Step 3

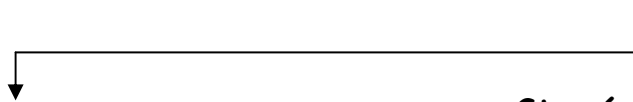
Please contact Vicky Cunningham (Plan Commission Secretary) at 920-834-5716 prior to 9am on the Wednesday before the 3rd Monday of the month.



Step 4

Attend Town Board meeting usually held the 2nd Tuesday of the month at 7 pm.

(Town Board will submit comments to Planning and Zoning Office)



Step 5

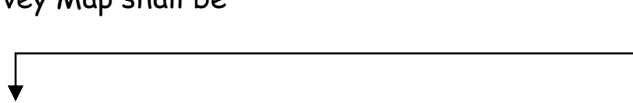
Oconto County Planning and Zoning Staff will return to the surveyor any comments, concerns or corrections. Once preliminary review is complete and corrections have been made, the final Certified Survey Map shall be prepared.



Step 6

Contact Town Clerk and ask to be put on the Town Board agenda.

Please contact prior to 9am on the Wednesday before the 3rd Monday of the month.



Step 7

Attend Town Board Meeting usually held the 2nd Tuesday of the month at 7pm.

(Town Board will approve through the signing of the Certified Survey Map)



Submit the final Certified Survey Map to the Planning and Zoning Office for final approval

Submit preliminary Certified Survey Map to the Planning and Zoning Office for Preliminary review.

Attend Town Planning Commission Meeting (If Applicable)

Attend Town Board Meeting

Corrections and Concerns addressed and final review process completed through Planning and Zoning office.

Attend Town Board Meeting

Final Approval with Planning and Zoning Office